

**WEST MARIN COUNTY
EXISTING BIKEWAY NETWORK
FIGURE 3.1**




DATA SOURCE
MARINMAP





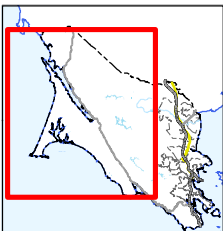
LEGEND

Bicycle Facilities

Existing

-  Class 1 Bikeway or Multi-Use Path
-  Class 2 Bicycle Lanes
-  Class 3 Signed Routes/Shoulders


-  Transit Hubs
-  School





**SOUTHERN MARIN COUNTY
EXISTING BIKEWAY NETWORK
FIGURE 3.2**

DATA SOURCE
MARINMAP



LEGEND

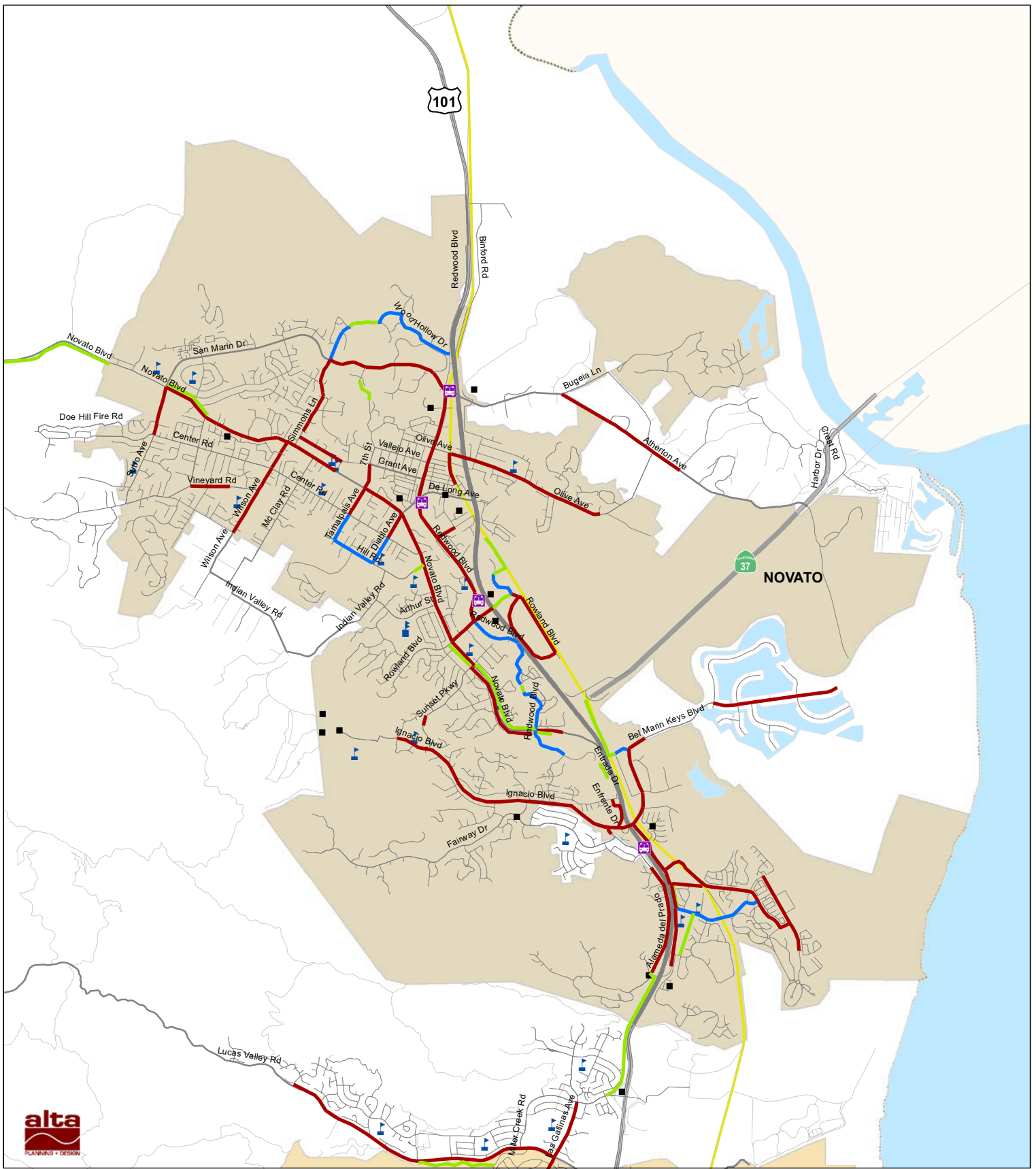
Bicycle Facilities

Existing

- Class 1 Bikeway or Multi-Use Path
- Class 2 Bicycle Lanes
- Class 3 Signed Routes/Shoulders

- Bicycle Parking
- TransitHubs
- School





**NORTHERN MARIN COUNTY
EXISTING BIKEWAY NETWORK
FIGURE 3.4**

DATA SOURCE
MARINMAP



LEGEND

Bicycle Facilities

Existing

Class I Bikeway or Multi-Use Path

Class II Bicycle Lanes

Class III Signed Route/Shoulders

Bicycle Parking

TransitHubs

School