

SPEED STUDY

TRANSPORTATION ENGINEERING -- MARIN COUNTY

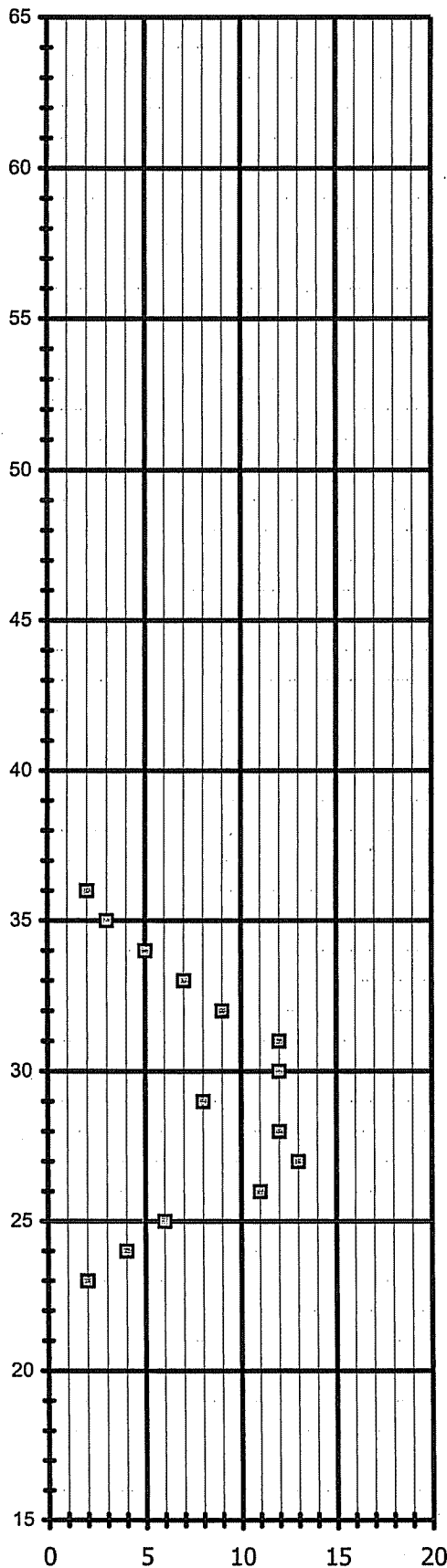
ROAD: MILLER CREEK

BETWEEN: Idylberry and Cedarberry

MP: 0.12

ROAD NO: CMW-001

ADT:



	No.	Spd	T	%
65	0	106	100%	
64	0	106	100%	
63	0	106	100%	
62	0	106	100%	
61	0	106	100%	
60	0	106	100%	
59	0	106	100%	
58	0	106	100%	
57	0	106	100%	
56	0	106	100%	
55	0	106	100%	
54	0	106	100%	
53	0	106	100%	
52	0	106	100%	
51	0	106	100%	
50	0	106	100%	
49	0	106	100%	
48	0	106	100%	
47	0	106	100%	
46	0	106	100%	
45	0	106	100%	
44	0	106	100%	
43	0	106	100%	
42	0	106	100%	
41	0	106	100%	
40	0	106	100%	
39	0	106	100%	
38	0	106	100%	
37	0	106	100%	
36	2	72	106	100%
35	3	105	104	98%
34	5	170	101	95%
33	7	231	96	91%
32	9	288	89	84%
31	12	372	80	75%
30	12	360	68	64%
29	8	232	56	53%
28	12	336	48	45%
27	13	351	36	34%
26	11	286	23	22%
25	6	150	12	11%
24	4	96	6	6%
23	2	46	2	2%
22	0	0	0	0%
21	0	0	0	0%
20	0	0	0	0%
19	0	0	0	0%
18	0	0	0	0%
17	0	0	0	0%
TOTALS	106	3095		

DATE:

09.12.2001

DAY:

Wednesday

TIME:

13:21 to 14:45

WEATHER:

Sunny-Dry

OBSERVER:

J. Baker

POSTED SPEED:

None

AVERAGE SPEED:

29 M.P.H.

85th PERCENTILE:

32 M.P.H.

10 mph PACE:

IN PACE:

CALC. BY: J. Baker

DATE: 9/13/01

CHKD BY:

DATE:

SPEED STUDY

TRANSPORTATION ENGINEERING -- MARIN COUNTY

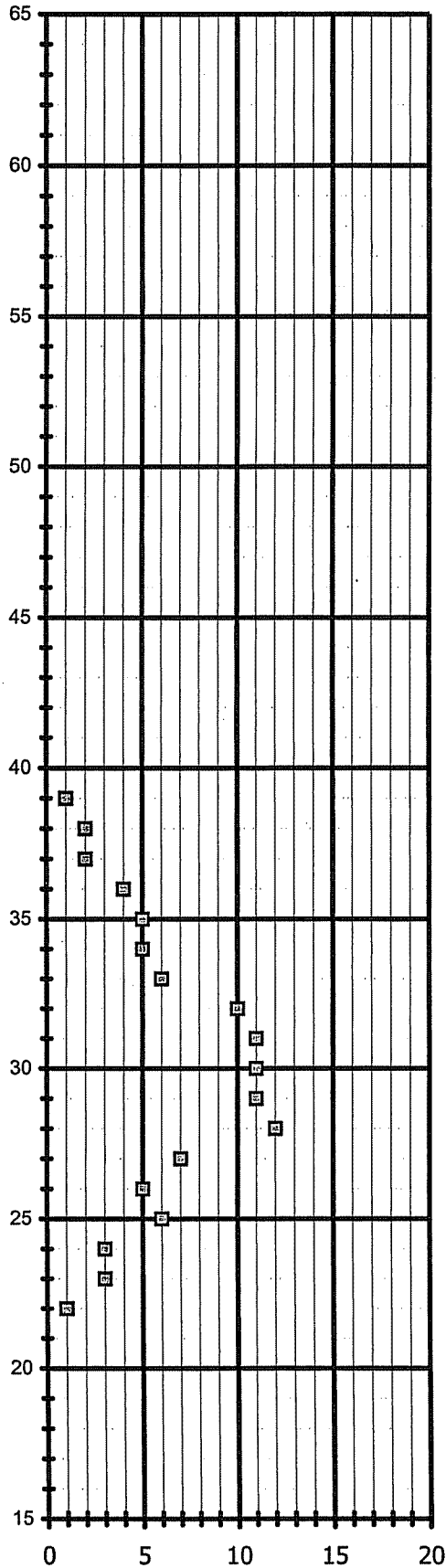
ROAD: MILLER CREEK

AT: Queenstone Drive

MP: 0.5

ROAD NO: CMW-001

ADT:



	No.	Spd	T	%
65	0	105	100%	
64	0	105	100%	
63	0	105	100%	
62	0	105	100%	
61	0	105	100%	
60	0	105	100%	
59	0	105	100%	
58	0	105	100%	
57	0	105	100%	
56	0	105	100%	
55	0	105	100%	
54	0	105	100%	
53	0	105	100%	
52	0	105	100%	
51	0	105	100%	
50	0	105	100%	
49	0	105	100%	
48	0	105	100%	
47	0	105	100%	
46	0	105	100%	
45	0	105	100%	
44	0	105	100%	
43	0	105	100%	
42	0	105	100%	
41	0	105	100%	
40	0	105	100%	
39	1	39	105	100%
38	2	76	104	99%
37	2	74	102	97%
36	4	144	100	95%
35	5	175	96	91%
34	5	170	91	87%
33	6	198	86	82%
32	10	320	80	76%
31	11	341	70	67%
30	11	330	59	56%
29	11	319	48	46%
28	12	336	37	35%
27	7	189	25	24%
26	5	130	18	17%
25	6	150	13	12%
24	3	72	7	7%
23	3	69	4	4%
22	1	22	1	1%
21	0	0	0	0%
20	0	0	0	0%
19	0	0	0	0%
18	0	0	0	0%
17	0	0	0	0%
TOTALS	105	3154		

DATE:
09.12.2001

DAY:
Wednesday

TIME:
11:43 to 13:19

WEATHER:
Cloudy-Cold

OBSERVER:
J. Baker

POSTED SPEED:
25 MPH

AVERAGE SPEED:
30 M.P.H.

85th PERCENTILE:
34 M.P.H.

10 mph PACE:

IN PACE:

CALC. BY: J. Baker
DATE: 9/13/01

CHKD BY:
DATE:

SPEED STUDY

TRANSPORTATION ENGINEERING -- MARIN COUNTY

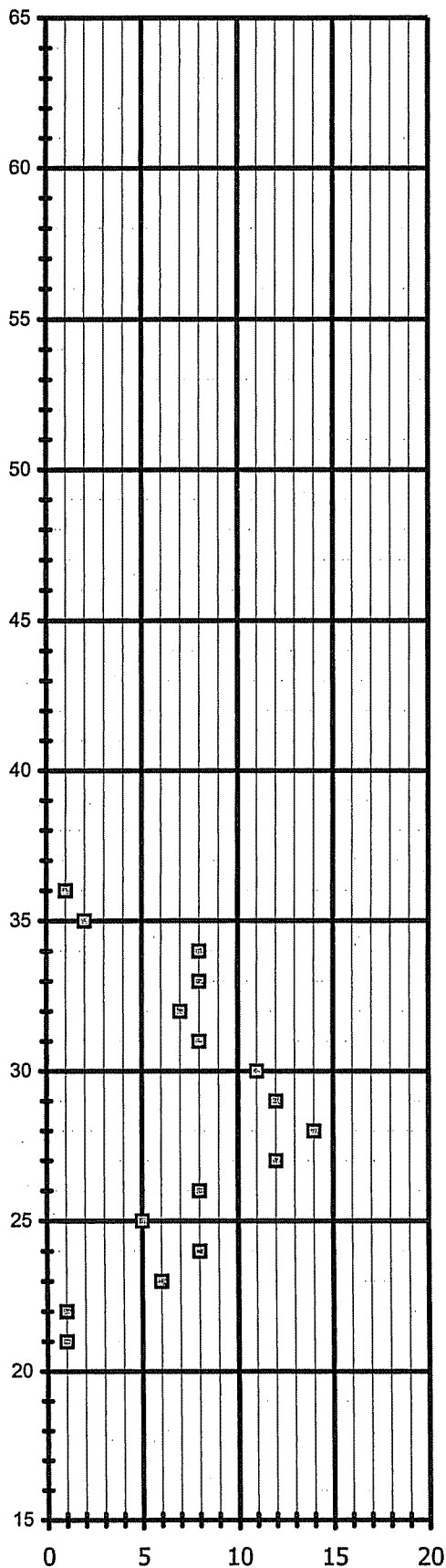
ROAD: MILLER CREEK

BETWEEN: Marinwood Avenue and roundtree Boulevard

MP: 0.84

ROAD NO: CMW-001

ADT:



	No.	Spd	T	%
65	0	112	100%	
64	0	112	100%	
63	0	112	100%	
62	0	112	100%	
61	0	112	100%	
60	0	112	100%	
59	0	112	100%	
58	0	112	100%	
57	0	112	100%	
56	0	112	100%	
55	0	112	100%	
54	0	112	100%	
53	0	112	100%	
52	0	112	100%	
51	0	112	100%	
50	0	112	100%	
49	0	112	100%	
48	0	112	100%	
47	0	112	100%	
46	0	112	100%	
45	0	112	100%	
44	0	112	100%	
43	0	112	100%	
42	0	112	100%	
41	0	112	100%	
40	0	112	100%	
39	0	112	100%	
38	0	112	100%	
37	0	112	100%	
36	1	36	112	100%
35	2	70	111	99%
34	8	272	109	97%
33	8	264	101	90%
32	7	224	93	83%
31	8	248	86	77%
30	11	330	78	70%
29	12	348	67	60%
28	14	392	55	49%
27	12	324	41	37%
26	8	208	29	26%
25	5	125	21	19%
24	8	192	16	14%
23	6	138	8	7%
22	1	22	2	2%
21	1	21	1	1%
20	0	0	0	0%
19	0	0	0	0%
18	0	0	0	0%
17	0	0	0	0%
TOTALS	112	3214		

DATE:

09.12.2001

DAY:

Wednesday

TIME:

10:46 to 11:38

WEATHER:

Cloudy-Cold

OBSERVER:

J. Baker

POSTED SPEED:

25 MPH

AVERAGE SPEED:

29 M.P.H.

85th PERCENTILE:

32 M.P.H.

10 mph PACE:

IN PACE:

CALC. BY: J. Baker

DATE: 9/13/01

CHKD BY: _____

DATE: _____